

4.1.1-The Institution has adequate infrastructure and physical facilities for teaching-learning. viz, classrooms, laboratories, computing equipment etc.

The institution has an excellent infrastructure which vibrant academic environment. This set of the entire campus aids the teachers and students towards achieving academic excellence. Every year the management upgrades the facilities depending on the needs of the institution.

The institution has a vast square feet and spacious buildings with adequate parking speciality and separate restrooms for males and females.

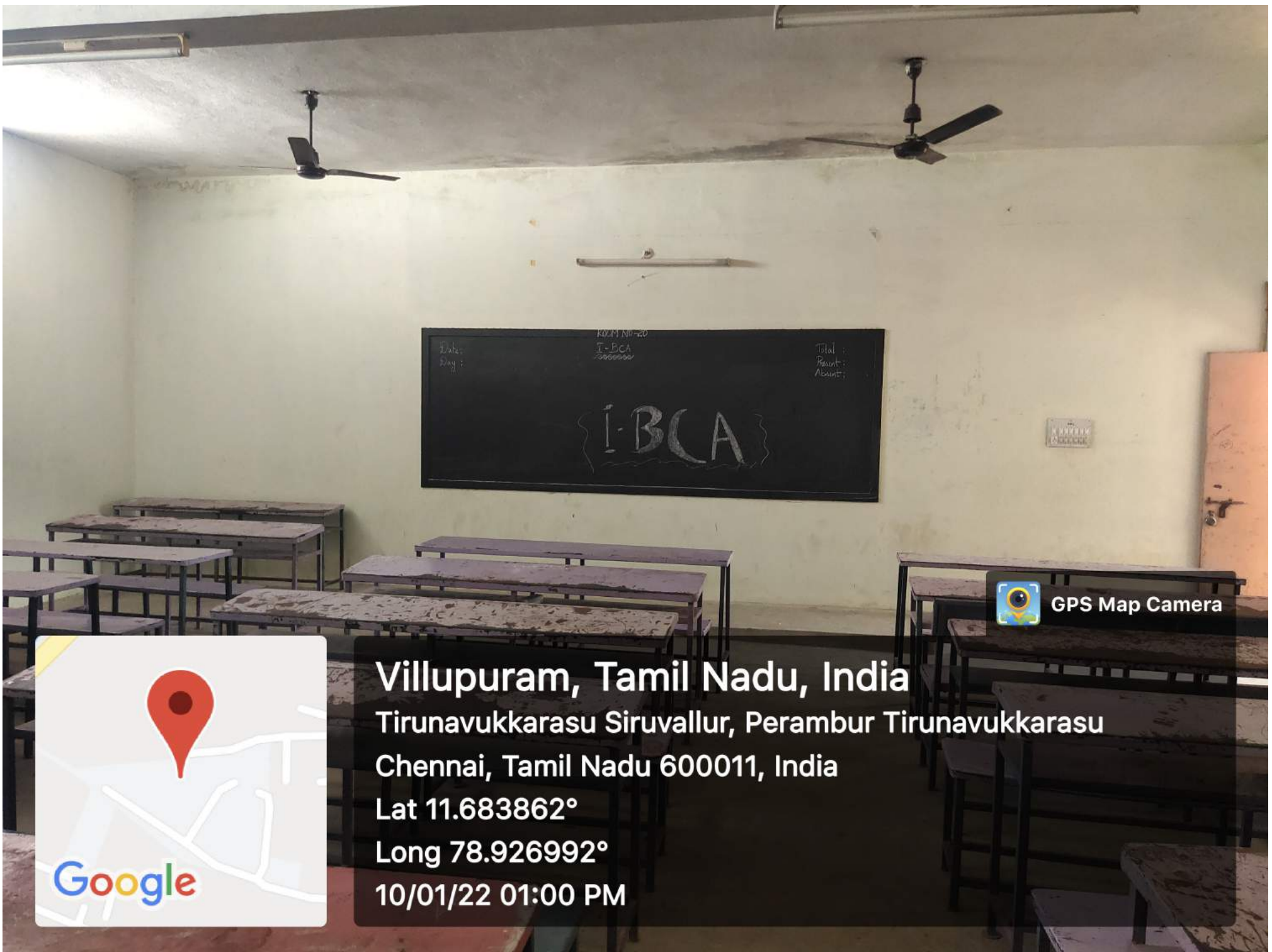
The institution has well-equipped classrooms with LCD projectors, laboratories. Computer labs, language labs, seminar hall and library.

To facilitate co-curricular and cultural activities, the college has a huge auditorium with AC. The college library is well equipped with digitized database. The library is enriched with large sections of reference books, issue books, articles, journals and e-resources.

To make learning practical and research-oriented, the college laboratories are well equipped with multiple sets of apparatus. the college has sophisticated language laboratory to engage students to actively participate in language learning activities.

Cafeteria provides delicious and hygienic food for students. The quality and hygiene inspected by staff. Our institution provides (RO) potable mineral water to the students.

Available physical infrastructure is optimally utilised beyond regular teaching to carry out research projects, certificate courses, co-curricular activities and placement training class.



GPS Map Camera



Villupuram, Tamil Nadu, India

Tirunavukkarasu Siruvallur, Perambur Tirunavukkarasu

Chennai, Tamil Nadu 600011, India

Lat 11.683862°

Long 78.926992°

10/01/22 01:00 PM



STAFF
MEN'S TOILET

REST ROOM
STAFF

REST ROOM
STUDENT
WOMEN'S TOILET



GPS Map Camera



Villupuram, Tamil Nadu, India

Tirunavukkarasu Siruvallur, Perambur Tirunavukkarasu


Chennai, Tamil Nadu 600011, India

Lat 11.684158°

Long 78.926569°

10/01/22 01:01 PM



 GPS Map Camera

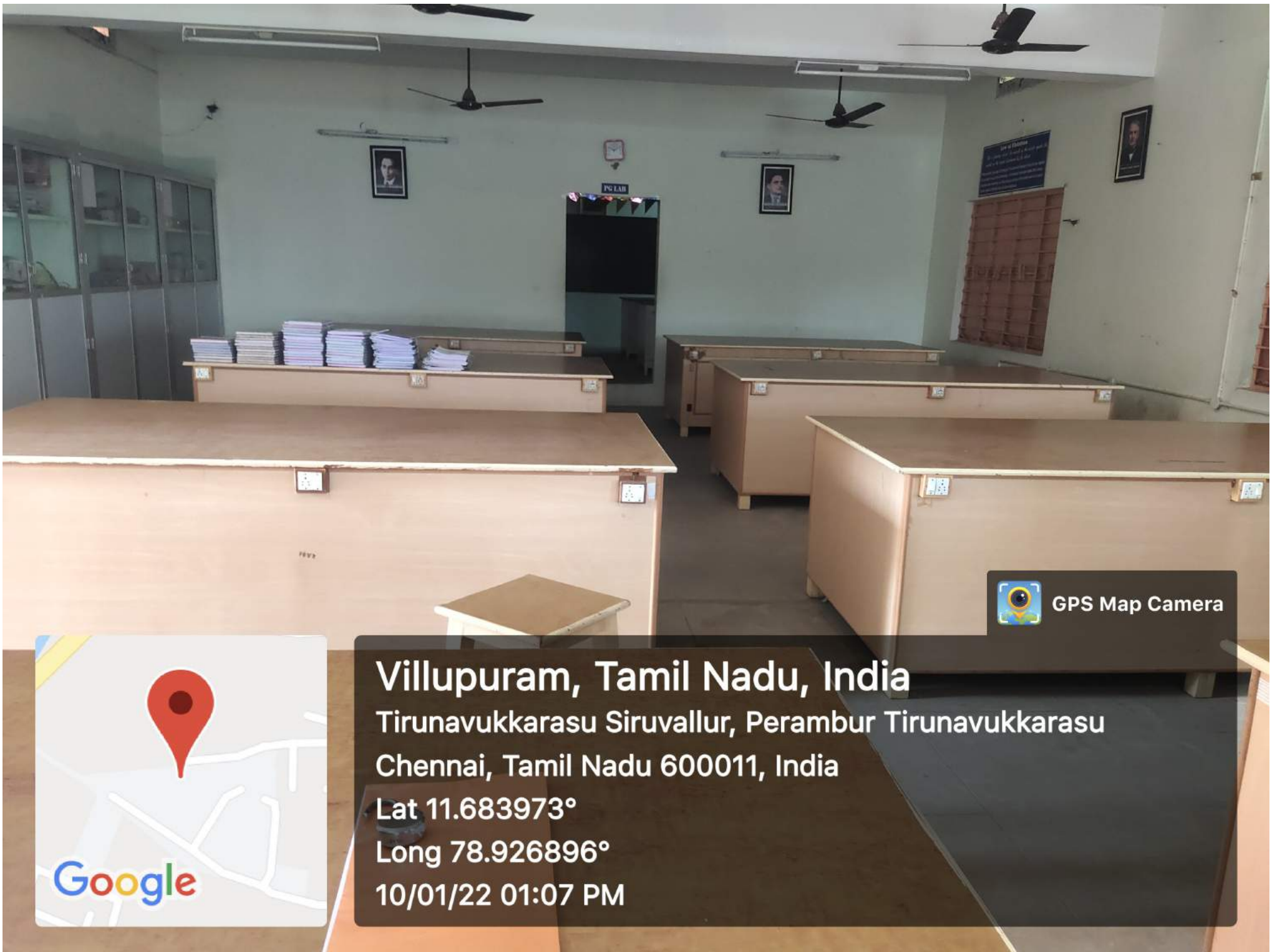


Villupuram, Tamil Nadu, India
Tirunavukkarasu Siruvallur, Perambur Tirunavukkarasu
Chennai, Tamil Nadu 600011, India
Lat 11.684066°
Long 78.926835°
10/01/22 01:05 PM

SILENCE PLEASE

**Dr.R.N.SHANMUGAM
COLLEGE OF ARTS & SCIENCE**

TOTAL NUMBER OF VOLUMES	- 14325
TOTAL NUMBER OF TITLES	- 10053
BOOKS FOR VOLUMES	- 34
TECHNICAL	- 291
ARTS	- 92
SCIENCE	- 67
JOURNALS	- 40
MAGAZINES	- 05
NEWS PAPER	- 20
E- JOURNALS	- 0
E- MAGAZINE	- 0
E- BOOKS	- 110535
UNDEVELOPED	124
LIBRARY IN HISTORY	
SCIENCE UNDERGRAD	



GPS Map Camera



Villupuram, Tamil Nadu, India

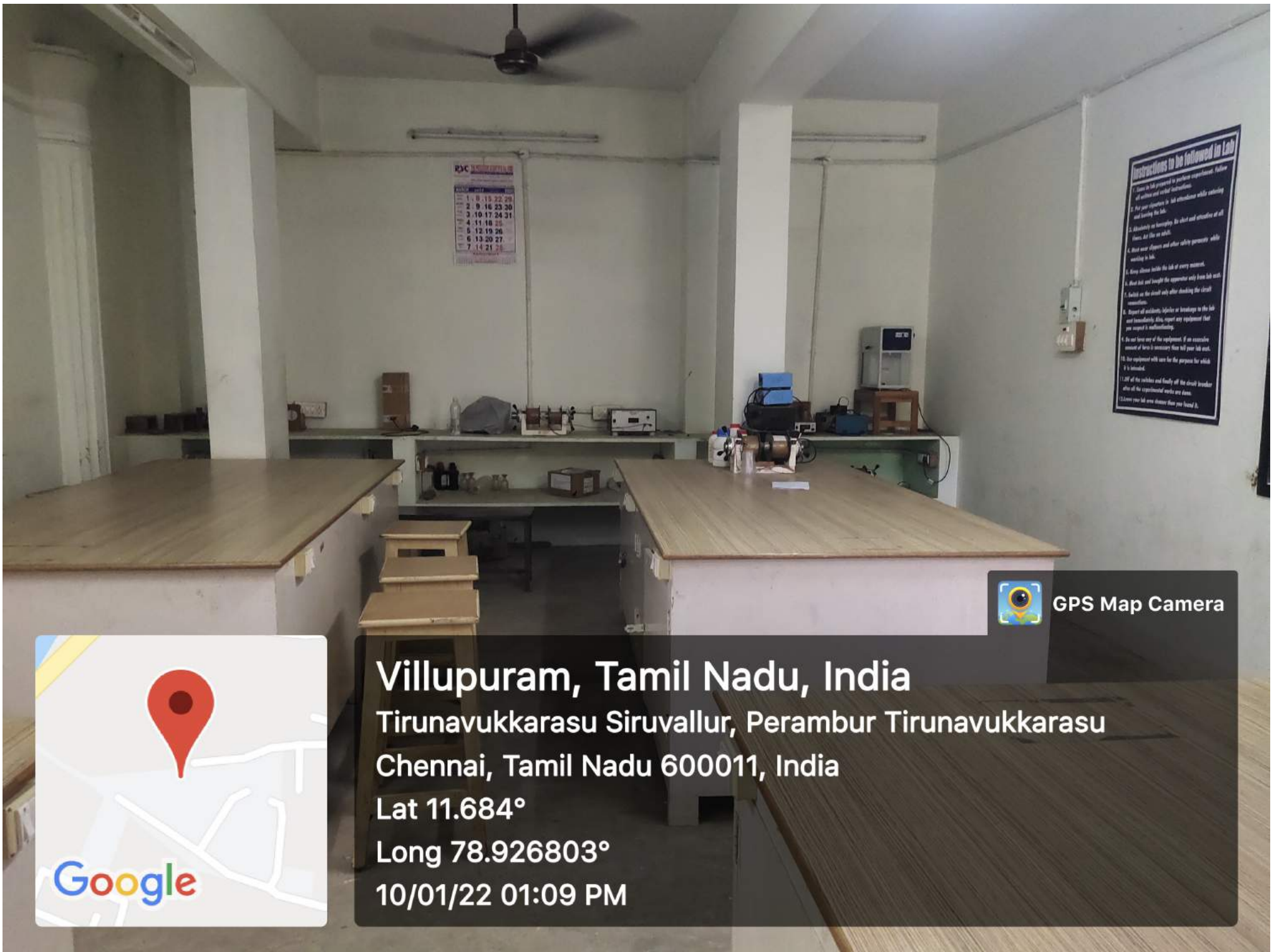
Tirunavukkarasu Siruvallur, Perambur Tirunavukkarasu

Chennai, Tamil Nadu 600011, India

Lat 11.683973°

Long 78.926896°

10/01/22 01:07 PM

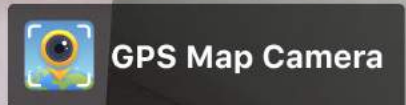


Instructions to be followed in Lab!

1. Come to lab prepared to perform experiments. Follow all safety and social conventions.
2. Put your signature in lab attendance while waiting and working in lab.
3. Absolutely no smoking. Do not eat and drink at all times. At the lab only.
4. Wash your clothes and other safety garments while working in lab.
5. Keep always inside the lab at every moment.
6. Don't drink and brought the apparatus only from lab each.
7. Switch on the circuit only after checking the circuit connections.
8. Report all accidents, injuries or damages to the lab and immediately. Also report any equipment that you suspect is malfunctioning.
9. Do not touch any of the equipment, if an excessive amount of heat is necessary then tell your lab each.
10. Use equipment with care for the purpose for which it is intended.
11. Off of the switches and finally off the circuit breaker after all the experimental works are done.
12. Leave your lab area cleaner than you found it.

PDC

1	8	15	22	29
2	9	16	23	30
3	10	17	24	31
4	11	18	25	
5	12	19	26	
6	13	20	27	
7	14	21	28	



Villupuram, Tamil Nadu, India
 Tirunavukkarasu Siruvallur, Perambur Tirunavukkarasu
 Chennai, Tamil Nadu 600011, India
 Lat 11.684°
 Long 78.926803°
 10/01/22 01:09 PM

DEPT. OF PHYSICS

- Instructions to be followed in Lab**
1. Come to lab prepared to perform experiment. Follow all written and verbal instructions.
 2. Put your signature in lab attendance while entering and leaving the lab.
 3. Absolutely no horseplay. Be alert and attentive at all times. Act like an adult.
 4. Must wear slippers and other safety garments while working in lab.
 5. Keep silence inside the lab at every moment.
 6. Must Ask and bought the apparatus only from lab asst.
 7. Switch on the circuit only after checking the circuit connections.
 8. Report all accidents, injuries or breakage to the lab asst immediately. Also, report any equipment that you suspect is malfunctioning.
 9. Do not force any of the equipment. If an excessive amount of force is necessary then tell your lab asst.
 10. Use equipment with care for the purpose for which it is intended.
 11. Off all the switches and finally off the circuit breaker after all the experimental works are done.
 12. Leave your lab area cleaner than you found it.

PHYSICS - DARK ROOM

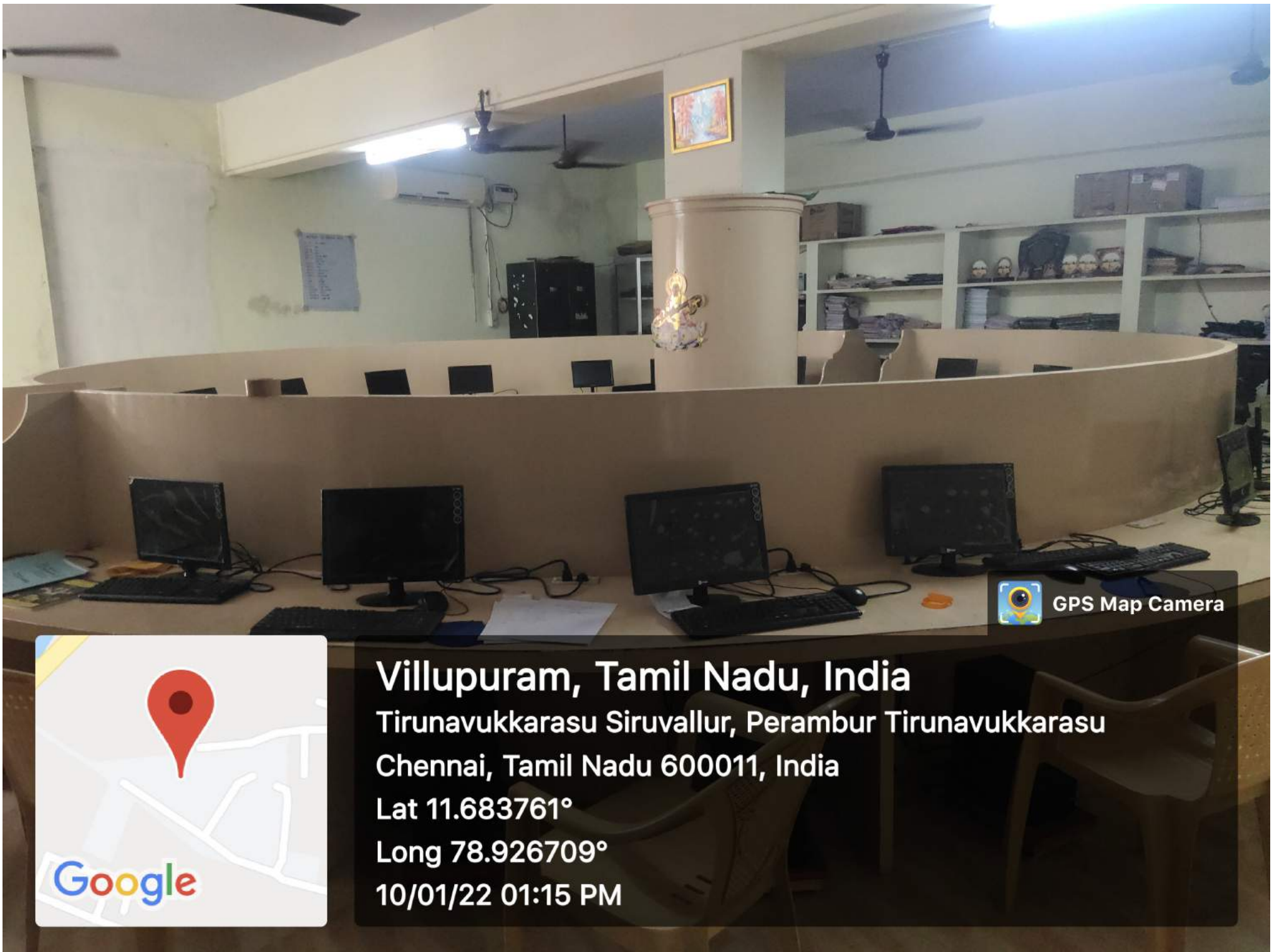
DARK ROOM



GPS Map Camera



Villupuram, Tamil Nadu, India
Tirunavukkarasu Siruvallur, Perambur
Tirunavukkarasu Chennai, Tamil Nadu 600011, India
Lat 11.683738°
Long 78.926686°
10/01/22 01:14 PM



GPS Map Camera



Villupuram, Tamil Nadu, India

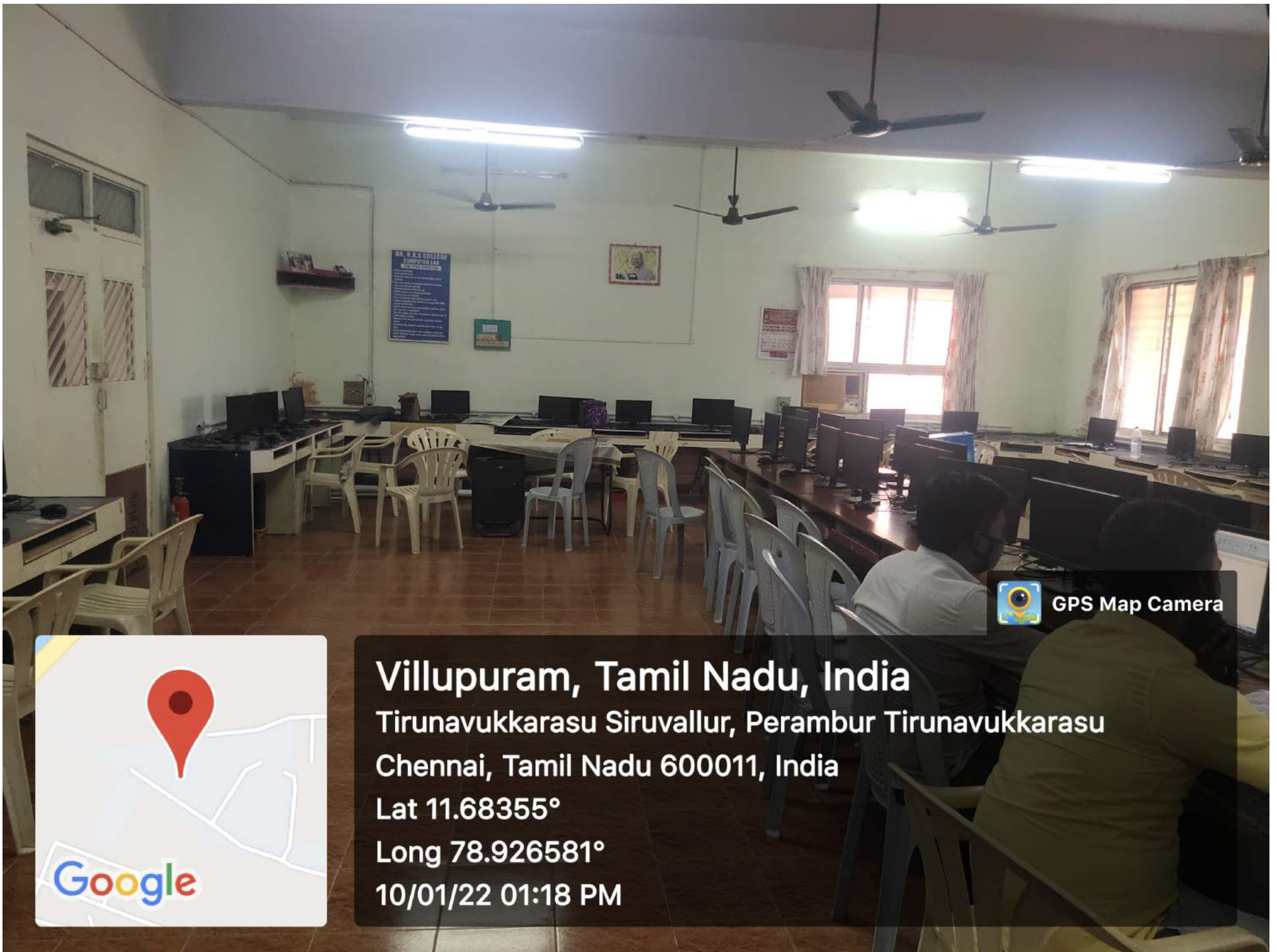
Tirunavukkarasu Siruvallur, Perambur Tirunavukkarasu

Chennai, Tamil Nadu 600011, India

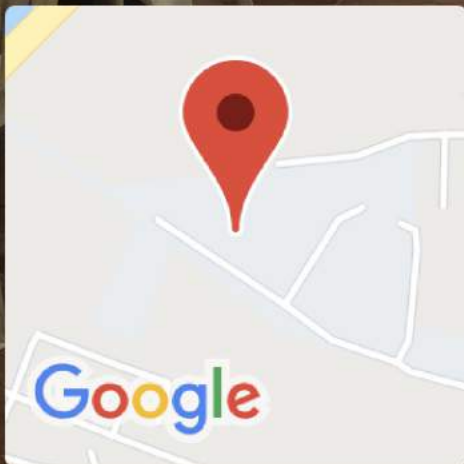
Lat 11.683761°

Long 78.926709°

10/01/22 01:15 PM



GPS Map Camera



Villupuram, Tamil Nadu, India

Tirunavukkarasu Siruvallur, Perambur Tirunavukkarasu

Chennai, Tamil Nadu 600011, India

Lat 11.68355°

Long 78.926581°

10/01/22 01:18 PM



GPS Map Camera



Villupuram, Tamil Nadu, India

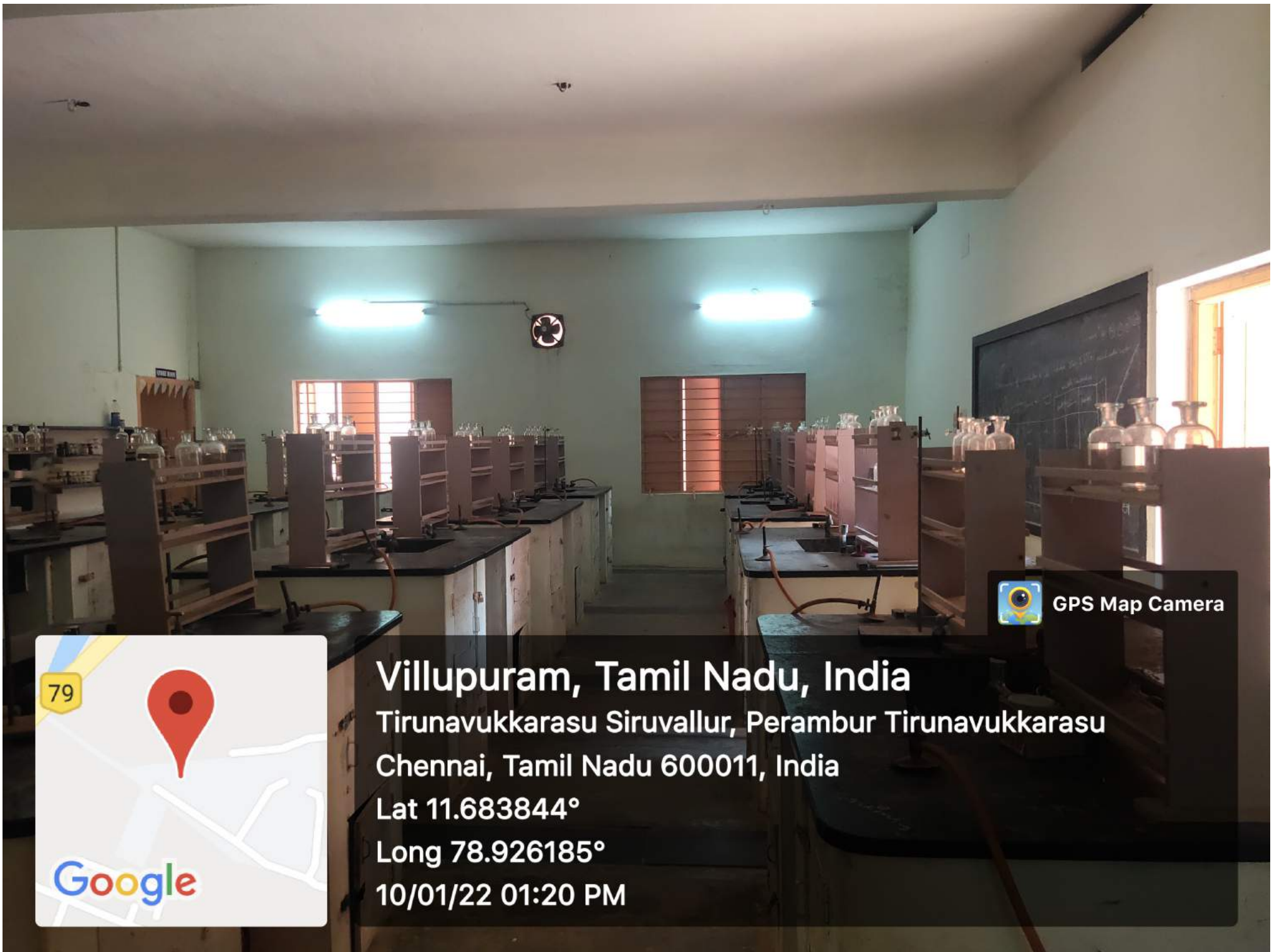
Tirunavukkarasu Siruvallur, Perambur Tirunavukkarasu

Chennai, Tamil Nadu 600011, India

Lat 11.683531°

Long 78.92661°

10/01/22 01:18 PM



GPS Map Camera



Villupuram, Tamil Nadu, India

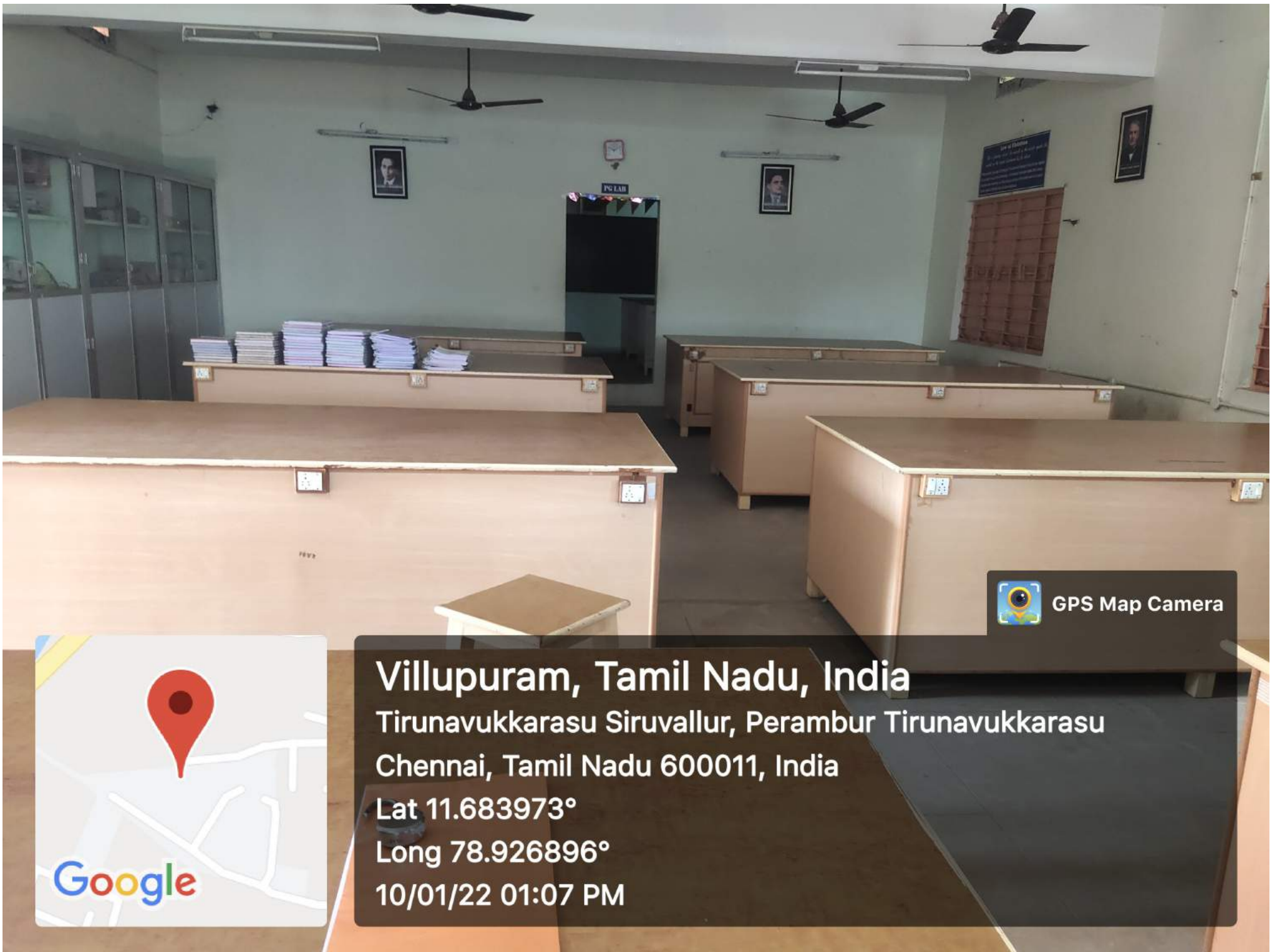
Tirunavukkarasu Siruvallur, Perambur Tirunavukkarasu

Chennai, Tamil Nadu 600011, India

Lat 11.683844°

Long 78.926185°

10/01/22 01:20 PM



GPS Map Camera



Villupuram, Tamil Nadu, India


Tirunavukkarasu Siruvallur, Perambur Tirunavukkarasu

Chennai, Tamil Nadu 600011, India

Lat 11.683973°

Long 78.926896°

10/01/22 01:07 PM



GPS Map Camera



Villupuram, Tamil Nadu, India

Unnamed Road, Tamil Nadu 606202, India

Lat 11.683357°

Long 78.927237°

10/01/22 12:56 PM



GPS Map Camera



Villupuram, Tamil Nadu, India


Tirunavukkarasu Siruvallur, Perambur Tirunavukkarasu


Chennai, Tamil Nadu 600011, India

Lat 11.683961°

Long 78.92693°

10/01/22 12:53 PM



 GPS Map Camera



Villupuram, Tamil Nadu, India

Tirunavukkarasu Siruvallur, Perambur

Tirunavukkarasu Chennai, Tamil Nadu 600011, India

Lat 11.684022°

Long 78.926562°

10/01/22 12:51 PM